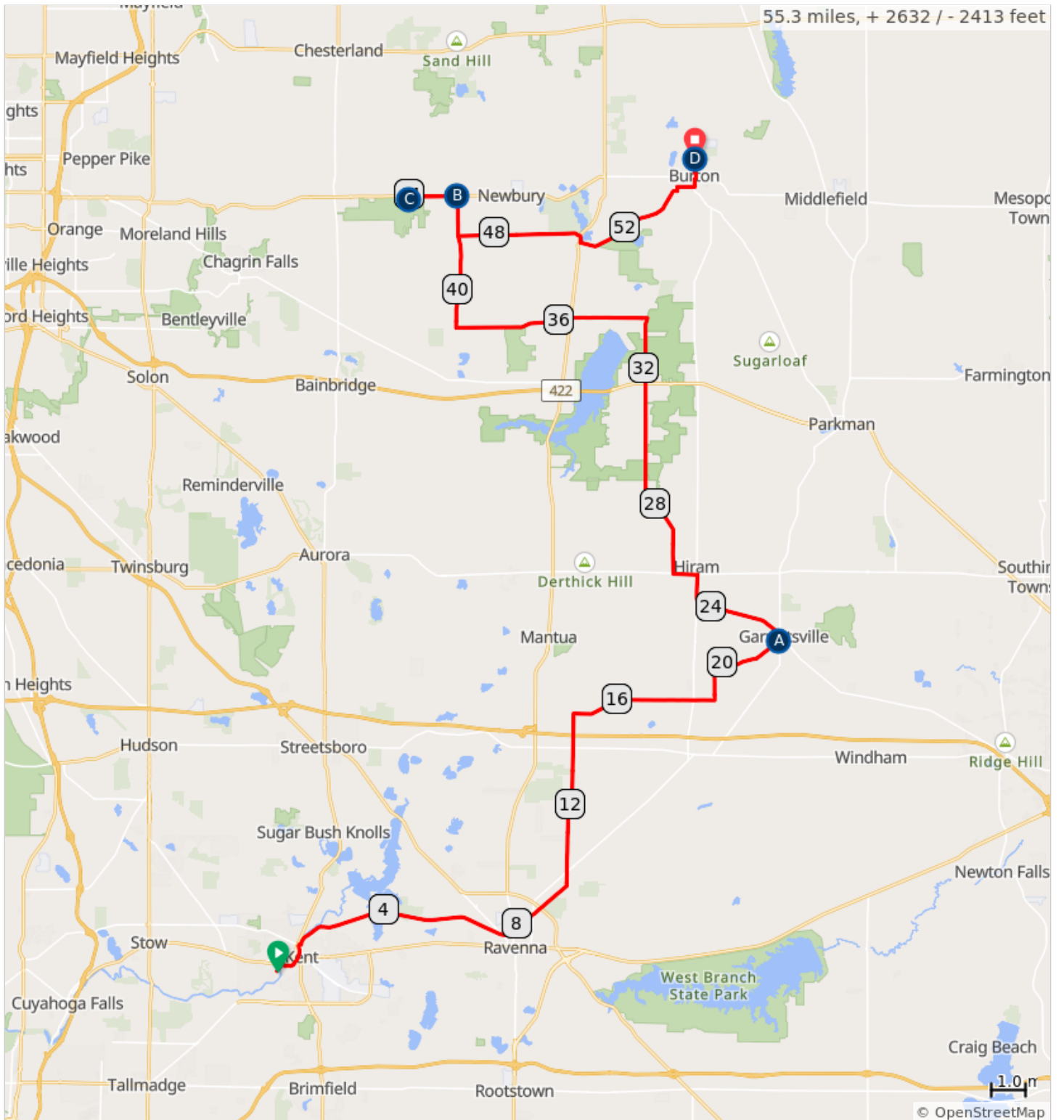









































A.	FOYO	C.	ASM Headquarters and Geodesic Dome
B.	In and out on busy road, caution please.	D.	Fairgrounds overnight



1.		Start of route	0.0
2.		Right toward Stow St	0.2
3.		Right onto Stow St	0.3
4.		Left onto bike path	0.3
5.		Slight right still staying on bike path	1.0
6.		Right onto The Portage Hike and Bike Trail	1.2
7.		Keep right onto Portage Hike & Bike Trail	2.5
8.		Left onto Ravenna Road	4.0
9.		Sharp right	4.0
10.		Right onto Portage Hike & Bike Trail	4.0
11.		Left onto Peck Rd	9.7
12.		Right onto Streeter Rd	14.6
13.		Left onto Nichols Rd	18.7
14.		Right onto Hankee Rd	19.7
15.		Left onto South St	21.8
16.		Left onto Main St/State St	21.9
17.		Left onto OH-82 W/Twinsburg Warren Rd/Wakefield Rd	25.3
18.		Right onto Alpha Rd	26.0
19.		Continue onto Abbott Rd	28.1
20.		Left onto Winchell Rd	28.2
21.		Right onto Pope Rd	28.6
22.		Continue onto Rapids Rd	28.9
23.		Left onto Stafford Rd	33.5
24.		Left onto OH-44 S	35.6
25.		Right onto Stafford Rd	35.7
26.		Right onto Munn Rd	39.0
27.		Left onto OH-87 W	42.7
28.		Left at Sleepy Hollow Dr	44.1
29.		Right onto OH-87 E	44.4
30.		Right onto Munn Rd	45.8
31.		Left onto Music St	46.9
32.		Right onto OH-44 S	50.4
33.		Left onto Hotchkiss Rd/Pond Rd	50.6

50.6 miles. +2269/-2192 feet

34.		Slight left to stay on Hotchkiss Rd	51.0
35.		Left onto Rapids Rd/West St	53.9
36.		Right onto Carlton St	54.0
37.		Left onto S Cheshire St	54.5
38.		Continue onto E Park Ave	54.7
39.		Slight left onto E Park St	54.8
40.		Keep left to stay on E Park St	54.9
41.		Slight left onto Kirtland St	54.9
42.		Right onto N Cheshire St/Main St	54.9
43.		End of route	55.3

4.8 miles. +325/-174 feet